NANTYGLO & BLAINA TOWN COUNCIL
CYNGOR TREF NANT-Y-GLO A BLAENAU

Mrs T Hughes - Town Clerk/RFO
Council Offices, Blaina Institute, High Street, Blaina NP13 3BN
Swyddfa'r Cyngor, Sefydliad Blaenau, Y Stryd Fawr, Blaenau NP13 3BN

Tel: 01495 292817 E-mail: clerk@nantygloandblainatc.co.uk

Dear Member,
You are summoned to attend a hybrid meeting of the Highways and Planning Committee at Town Council Chamber, Blaina Institute, High Street, Blaina. to be held **on Tuesday 10th March 2026 at 5:30pm.**

If any Council Member or member of the public wishes to attend the meeting remotely, please contact the Town Clerk at the above e-mail or phone by 3pm on Tuesday 10th March 2026 for details of how to access the meeting.

Yours sincerely

THUGHES

Town Clerk

AGENDA

A meeting to which members of the public are entitled to attend.

Declaration of Interest
Members are invited to declare matters of interest either at the beginning or at any time during the proceedings. Members are reminded that all declarations of interest must be recorded in the book provided.

1. **Apologies for absence:**
   Members are invited to consider the apologies for absence and to formally resolve to accept.

2. **Questions from the public:**
   To receive any questions from the public regarding matters on the agenda. There is a 10-minute allocation time for any questions from the public.

3. **Correspondence:**
   Members are invited to consider the listed correspondence, plus with the Chair's permission, any urgent information that may well be received prior to the date of the meeting.

4. Planning Applications:

Members are invited to consider the applications listed below and, with the permission of the Chair, any further applications that may be received prior to the date of the meeting:

None received to date.

5. Licence Applications:

Members are invited to note the application(s) **for information only**:

None received to date.

6. TRO Consultation – On Street Parking Amendment High Street, Blaina *(copy attached – for information/consideration)*

Members are to discuss a parking amendment on High Street, Blaina and for any comments or objections to be sent in writing by 19th March.

Item 6

Outlook

FW: TRO CONSULTATION - ON-STREET PARKING AMENDMENT HIGH STREET, BLAINA

From Rees, Katherine <katherine.rees@blaenau-gwent.gov.uk>
Date Thu 26/02/2026 15:11
To Clerk <clerk@nantygloandblainatc.co.uk>

6 attachments (2 MB)
V27A - High Street, Blaina.pdf; V28A - High Street, Blaina.pdf; HighStreet-OSP(98.5x340mm)-PF.pdf; SoR(98.5x85mm)-PF.pdf; TRO_V27.pdf; TRO_V28.pdf;

You don't often get email from katherine.rees@blaenau-gwent.gov.uk. Learn why this is important

Dear Town Council,
Please find attached the notification regarding the Statutory Consultation for the proposed amendment to the existing on-street parking at High Street, Blaina. For your reference, the following documents are enclosed:

- Statutory Notice
- Statement of Reasons
- Site Plan

Should you have any comments or objections, kindly submit them in writing by 19th March 2026.

Kind regards

Katherine Rees
Peiriannydd – Rheoli Traffig a Diogelwch Ffyrdd/Engineer – Traffic Management and Road Safety
Yr Amgylchedd Adeiledig/Built Environment
Gwasandaethau Seilwaith/Infrastructure Services

E-bost/Email: katherine.rees@blaenau-gwent.gov.uk
Y Swyddfeydd Cyffredinol, Heol Gwaith Dur, Glyn Ebwy, NP23 6DN / The General Offices, Steelworks Road, Ebbw Vale, NP23 6DN
Website: https://www.blaenau-gwent.gov.uk/en/home/
Twitter: http://www.twitter.com/blaenaugwentcbc
Facebook: http://www.facebook.com/blaenaugwentcbc

Mae'r Cyngor yn croesawu gohebiaeth yn Gymraeg a Saesneg a byddwn yn cyfathrebu gyda chi yn eich dewis iaith, dim ond i chi rhoi gwybod i ni pa un sydd well gennych. Ni fydd gohebu yn Gymraeg yn creu unrhyw oedi.
The Council welcomes correspondence in Welsh and English and we will communicate with you in the language of your choice, as long as you let us know which you prefer. Corresponding in Welsh will not lead to any delay.

Mae'r Cyngor yn croesawu gohebiaeth yn Gymraeg a Saesneg a byddwn yn cyfathrebu gyda chi yn eich dewis iaith, dim ond i chi rhoi gwybod i ni pa un sydd well gennych. Ni fydd gohebu yn Gymraeg yn creu unrhyw oedi.

Cyngor Bwrdeistref Sirol

Blaenau Gwent

County Borough Council

HYSBYSIAD CYHOEDDUS

PUBLIC NOTICE

DEDDF RHEOLEIDDIO TRAFFIG FFYRDD 1984 DIWYGIADAU I ORCHYMYN TRAFFIG

DATGANIAD O'R RHESYMAU

ATODLEN 1

Stryd Fawr, Blaenau **Cyf. Map** V27A a V28A	Mae'r gorchymyn diwygio yn cael ei gyflwyno i wella darpariaeth a chapasiti gweithredol cyfleusterau parcio ar y stryd, a thrwy hynny gefnogi hyfywedd a swyddogaeth barhaus canol tref Blaenau a chynyddu'r lleoedd parcio sydd ar gael i drigolion Stryd Fawr, Blaenau.

ROAD AND TRAFFIC REGULATION ACT 1984 TRAFFIC ORDER AMENDMENTS

STATEMENT OF REASONS

SCHEDULE 1

High Street, Blaina **Map Ref.** V27A & V28A	The amendment order is being introduced to enhance the provision and operational capacity of on street parking facilities, thereby supporting the continued viability and functionality of Blaina Town Centre and increasing parking availability for residents of High Street, Blaina.

Cyngor Bwrdeistref Sirol
Blaenau Gwent
County Borough Council

HYSBYSIAD CYHOEDDUS

PUBLIC NOTICE

ROAD AND TRAFFIC REGULATION ACT 1984

(PROHIBITION and RESTRICTION OF WAITING and LOADING and ON-STREET PARKING PLACES (CIVIL PARKING ENFORCEMENT and CONSOLIDATION ORDER 2019 (AMENDMENT NO. 22) 2026

NOTICE IS HEREBY GIVEN that Blaenau Gwent County Borough Council propose that in accordance with the Local Authorities Traffic Order (Procedure) (England & Wales) Regulations 1996 and the Road Traffic Regulation Act 1984 (hereinafter referred to as "the Act"), as amended, and Part IV of Schedule 9 to the Act, and The Traffic Management Act 2004 (the '2004' Act) and all other enabling powers and after consultation with the Chief Officer of Police, to make the above Order, and to amend the restrictions on the following roads as outlined below and in the schedule.

- The Council proposes to make Amendment Order No. 22 which shall have the general effect of amending the Blaenau Gwent County Borough Council (Various Roads) (Prohibition and Restriction of Waiting and Loading and On-Street Parking Places) Consolidation Order 2019 ("the Consolidation Order"). The Council considers that the Order is necessary to enhance the provision and operational capacity of on street parking facilities, thereby supporting the continued viability and functionality of Blaina Town Centre and increasing parking availability for residents of High Street, Blaina. The effects of the Order will be to:
  - Extend the existing on-street Limited Waiting bay by 24 metres in length along the western side adjacent No's 109-114 High Street, Blaina, Mon - Sat, 8am - 6pm, 1 hour, no return within 1 hour.
  - Introduce a new Limited Waiting bay 26 metres in length along the western side adjacent No's 98-102 High Street, Blaina, Mon - Sat, 8am - 6pm, 1 hour no return within 1 hour.
  - Disabled Person Parking Place on the eastern side adjacent 54 High Street, Blaina to be revoked and Prohibition of Waiting at Anytime parking restriction to be introduced.
  - Disabled Person Parking Place to be introduced on the western side adjacent 115 High Street, Blaina.
  - Introduce a new Limited Waiting bay 17 metres in length along the western side adjacent No's 89 - 92 High Street, Blaina, Mon - Sat, 8am - 6pm, 1 hour no return within 1 hour.
  - 11 metres of Prohibition of Waiting at Anytime to be revoked at the southern end of High Street. Blaina to increase the existing unrestricted parking bay as specified on map schedule V27A and V28A.

Full details of these proposals are in the draft Order which, together with a plan showing the restricted area and a statement of the Council's reasons for proposing to make the Order are available on the Blaenau Gwent County Borough Council website and will be so until the expiration date of 21 days from the date on which this notice is published.

If you wish to object to the proposed Order you should send the grounds for your objection in writing to the undersigned by 19th March 2026.

Objections will need to be by email or writing as outlined below: Email: BSEnvAndRegen@blaenau-gwent.gov.uk or please write to: Blaenau Gwent County Borough Council, General Offices, Steelworks Road, Ebbw Vale, NP23 6DN.

DATED: 26th February 2026

MARK THOMAS
Joint Director Neighbourhood and Environment

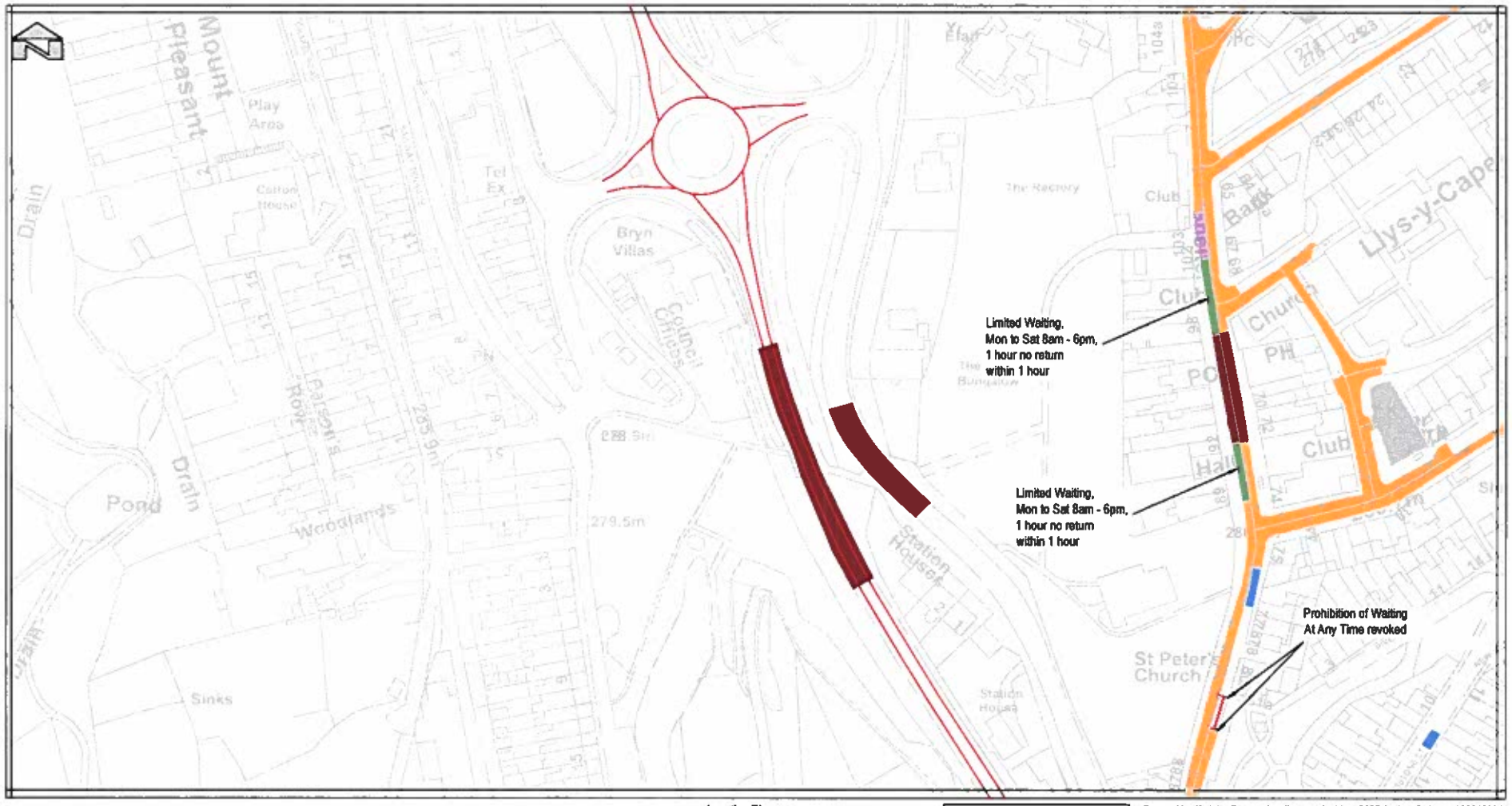

Location Plan
Map Reference V28A
Scale 1:1250

SAFETY, HEALTH AND ENVIRONMENTAL INFORMATION
IN ADDITION TO THE UNDERSTANDING NORMALLY ASSOCIATED WITH THE TYPES OF WORK OR TASKS ON THIS DRAWING, NOTE THE FOLLOWING
NO SHE HAZARD IDENTIFIED
IT IS ASSUMED THAT ALL WORKS WILL BE CARRIED OUT BY A COMPETENT CONTRACTOR USING SAFE, APPROPRIATE, TO AN APPROVED METHOD STATEMENT

© Hawlfraint y Goron a hawliau cronfa ddata 2025 Arolwg Ordnans 100042034
© Crown copyright and database rights 2025 Ordnance Survey 100042034

Key:

- Existing Prohibition of Waiting At Any Time revoked
- Limited Waiting

Notes

1. This drawing details revised/new restriction types only and is to be read in conjunction with Map Reference V28, which details all other restriction descriptions.

Purpose of Issue: S2 - Suitable for Information

Classification: Confidential

Client: Blaenau Gwent

Project: Blaenau Gwent Traffic Order

Drawing: Proposed Traffic Order Amendments
High Street, Blaina
Map Reference - V28A

Scale @ A3	Drawn	Checked	Approved
1:1250	MAJ	IP	SM

Project No.: CS/099535

Date: 17/12/2025

Drawing Identifier (BS1192 Compliant)
Project - Originator - Zone - Level - File Type - Role - Number: TOR-CAP-0000-XX-DR-C-V28A
Rev: P00

Rev	Drwn	Chkd	Appd	Description	Date
P00	MJ	IP	SM	First Issue.	17/12/2025

wsp
Quest House, St Mellons Business Park, Fortran Road,
St Mellons, Cardiff, CF3 0EY, UK
wsp.com

Print Date: 23/01/2026 11:41:36

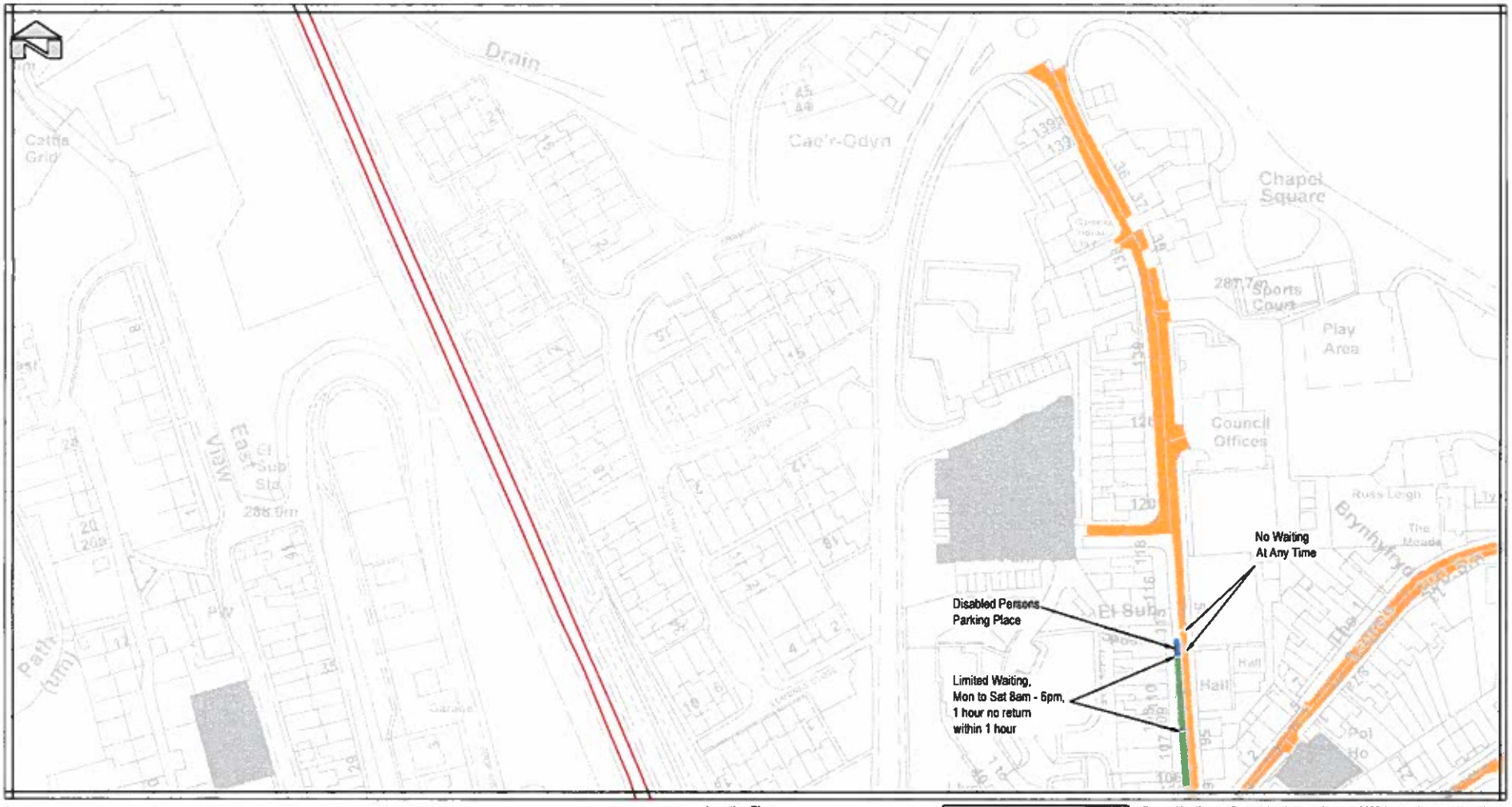

Key:

- No Waiting At Any Time
- Limited Waiting
- Disabled Persons Parking Place

Location Plan
Map Reference V27A
Scale 1:1250

SAFETY, HEALTH AND ENVIRONMENTAL INFORMATION
NO SHE HAZARD IDENTIFIED

© Hawlfraint y Goron a hawliau cronfa ddata 2025 Arolwg Ordnans 100042034
© Crown copyright and database rights 2025 Ordnance Survey 100042034

Notes

1. This drawing details revised/new restriction types only and is to be read in conjunction with Map Reference V27, which details all other restriction descriptions.

Print Date 22/01/2026 15:14:02

Purpose of Issue	Project	Scale @ A3	Drawn	Checked	Approved
S2 - Suitable for Information	Blaenau Gwent Traffic Order	1:1250	MAJ	IP	SM
Classification: Confidential		Project No.: CS/099535		Date: 17/12/2025	
Client: Blaenau Gwent	Drawing: Proposed Traffic Order Amendments High Street, Blaina Map Reference - V27A	Drawing Identifier (BS1192 Compliant) Project - Originator - Zone - Level - File Type - Role - Number: TOR-CAP-0000-XX-DR-C-V27A			rev: P00

Rev	Drwn	Chkd	Appd	Description	Date
P00	MJ	IP	SM	First Issue	17/12/2025

wsp
Quest House, St Mellons Business Park, Fortran Road, St Mellons, Cardiff, CF3 0EY, UK
wsp.com

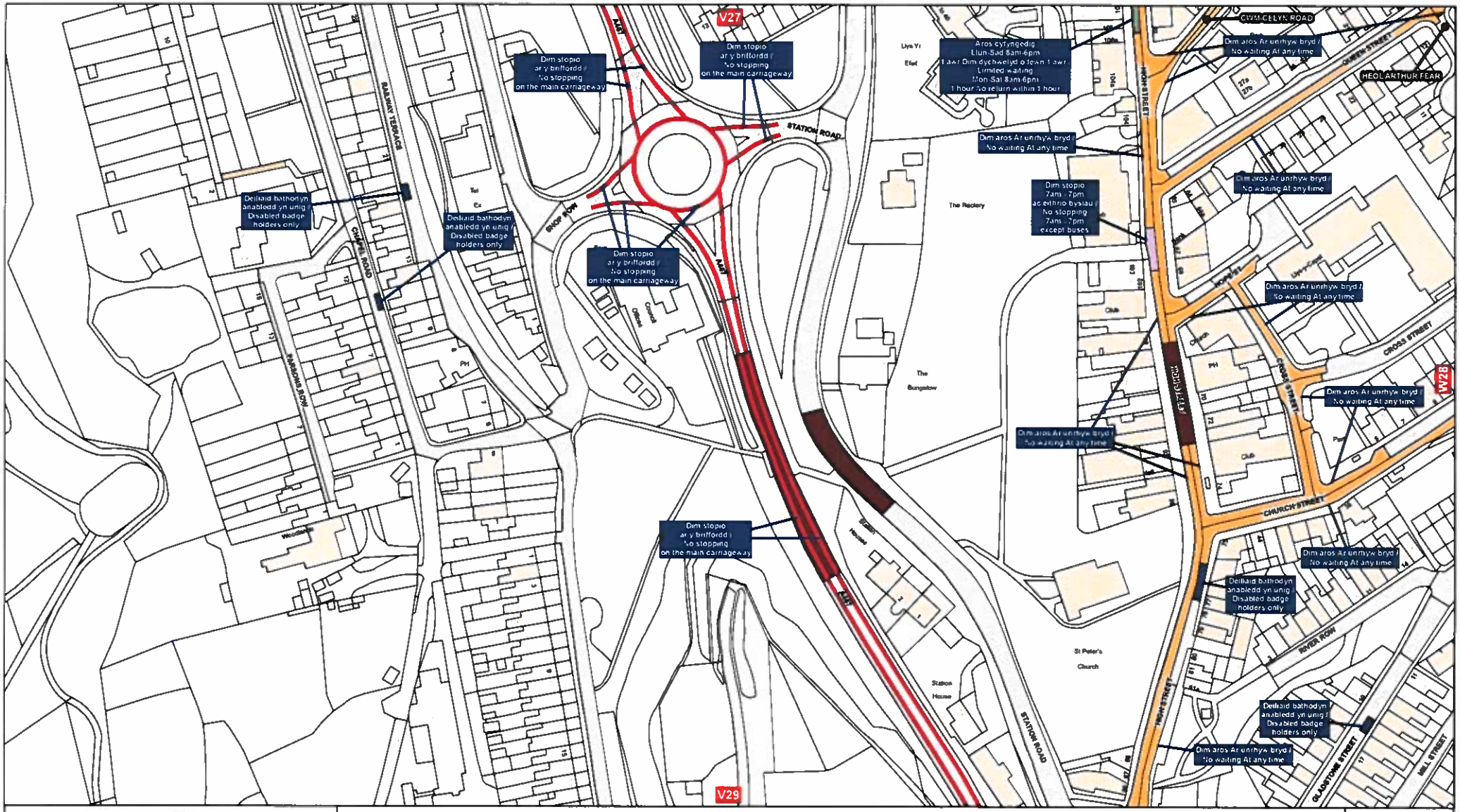

Blaenau Gwent

Algynhyrchir y map hwn o ddeunydd yr Arolwg Ordnans gan RTA Associates Ltd ar ran Cyngor Bwrdeistref Sirol Blaenau Gwent gyda chanatâd Rheolwr Llyfrau Ei Mawrhydi. Rhif trwydded LA09002L
© Hawlfraint y Goron a hawl cronfa ddata 2019. Arolwg Ordnans

This map is reproduced from Ordnance Survey material by RTA Associates Ltd on the behalf of Blaenau Gwent County Borough Council with the permission of the Controller of Her Majesty's Stationery Office. Licence number LA09002L
© Crown copyright and database right 2019. Ordnance Survey

Cyngor Bwrdeistref Sirol Blaenau Gwent
(Gwaharddd a Chyfyngu ar Aros a Llwytho a Lleoedd Parcio)
Gorchymyn (Gorfodaeth a Chyfnerthiad Parcio Sifil) 2019

Blaenau Gwent County Borough Council
(Prohibition and Restriction of Waiting and Loading and Parking Places)
(Civil Parking Enforcement and Consolidation) Order 2019.

Allwedd Cyfyngu / Restriction Key

- Clirffordd Safle Bws / Bus Stop Clearways
- Clirffordd Safle Bws (Heb arwyddion) / Bus Stop Clearways (No signs)
- Ysgol Cadw Clir / School Keep Clear
- Ysgol Cadw Clir (Heb arwyddion) / School Keep Clear (No signs)
- Deiliaid Bathodyn Anabledd Yn Unig / Disabled Badge Holders Only
- Dim Aros Unrhyw Bryd / Dim Llwytho Unrhyw Bryd / No Waiting At Any Time / No Loading At Any Time
- Bae Defnydd Ddeuol / Dual Use Restriction
- Dim Aros Unrhyw Bryd / No Waiting At Any Time
- Llwythi Baeau Yn Unig / Loading Only Bays
- Aros Cyfyngedig / Limited Waiting
- Dim Aros Unrhyw Bryd / Dim Llwytho / No Waiting At Any Time / No Loading
- Baeau Tacsi / Taxi Bays
- Croesfan i Gerddwyr / Pedestrian Crossings
- Dim Aros / Dim Llwytho / No Waiting / No Loading
- Deiliaid Trwydded Yn Unig / Permit Holders Only
- Dim Aros / No Waiting
- Clearways
- Zonal Restrictions
- Baeau Amrywiol / Miscellaneous Bays

Arall / Other

- Ffin CBSC / BGCBC Boundary

DYDDIAD / DATE
30/06/2019

GRADDFA / SCALE
1:1,250

RHIF Y MAP / MAP NUMBER
V28

N W E S

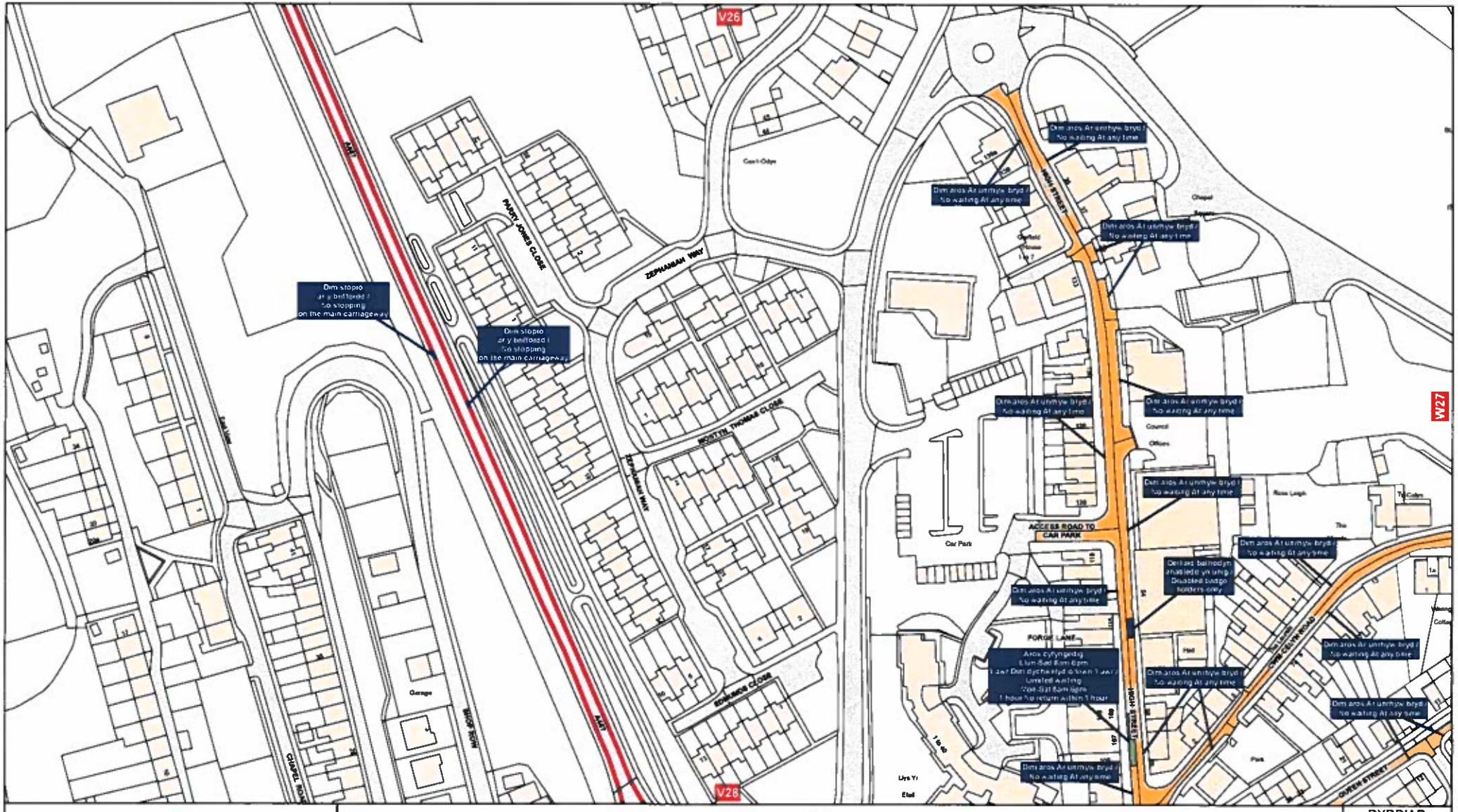

Blaenau Gwent

Algynhyrchir y map hwn o ddeunydd yr Arolwg Ordnans gan RTA Associates Ltd ar ran Cyngor Bwrdeistref Sirol Blaenau Gwent gyda chanatâd Rheolwr Llyfrfa Ei Mawrhydi. Rhif trwydded LA09002L
© Hawlfraint y Goron a hawl cronfa ddata 2019. Arolwg Ordnans

This map is reproduced from Ordnance Survey material by RTA Associates Ltd on the behalf of Blaenau Gwent County Borough Council with the permission of the Controller of Her Majesty's Stationery Office. Licence number. LA09002L
© Crown copyright and database right 2019. Ordnance Survey

Cyngor Bwrdeistref Sirol Blaenau Gwent
(Gwaharddd a Chyfyngu ar Aros a Llwytho a Llecedd Parcio)
Gorchymyn (Gorfodaeth a Chyfnerthiad Parcio Sifil) 2019

Blaenau Gwent County Borough Council
(Prohibition and Restriction of Waiting and Loading and Parking Places)
(Civil Parking Enforcement and Consolidation) Order 2019.

Allwedd Cyfyngu / Restriction Key

- Clirffordd Safle Bws / Bus Stop Clearways
- Clirffordd Safle Bws (Heb arwyddion) / Bus Stop Clearways (No signs)
- Ysgol Cadw Clir / School Keep Clear
- Ysgol Cadw Clir (Heb arwyddion) / School Keep Clear (No signs)
- Deiliaid Bathodyn Anabledd Yn Unig / Disabled Badge Holders Only
- Dim Aros Unrhyw Bryd / Dim Llwytho Unrhyw Bryd / No Waiting At Any Time / No Loading At Any Time
- Bae Defnydd Ddeuol / Dual Use Restriction
- Dim Aros Unrhyw Bryd / No Waiting At Any Time
- Llwythi Baeau Yn Unig / Loading Only Bays
- Aros Cyfyngedig / Limited Waiting
- Dim Aros Unrhyw Bryd / Dim Llwytho / No Waiting At Any Time / No Loading
- Baeau Tacsi / Taxi Bays
- Croesfan i Gerddwyr / Pedestrian Crossings
- Dim Aros / Dim Llwytho / No Waiting / No Loading
- Deiliaid Trwydded Yn Unig / Permit Holders Only
- Dim Aros / No Waiting
- Clearways
- Zonal Restrictions
- Baeau Amrywiol / Miscellaneous Bays

Arall / Other

- Ffin CBSC / BGCBC Boundary

DYDDIAD / DATE
30/06/2019

GRADDFA / SCALE
1:1,250

RHIF Y MAP / MAP NUMBER
V27

N W E S